

GENESIS - EXPOSITION

The background of the slide is a deep space image of a galaxy, likely the Andromeda Galaxy, showing a dense field of stars and a bright central core. A prominent blue star with a four-pointed diffraction pattern is visible in the lower-left quadrant of the galaxy's field.

Genesis 8

GENESIS Outline

- | | |
|---------------------------------------|-----------------|
| 2. Destruction of Civilization | 6:9-8:22 |
| a. Depravity before Flood | 6:9-12 |
| b. Designs for Flood | 6:13-7:5 |
| c. Deluge of Flood | 7:6-24 |
| d. Decrease of Flood | 8 |
| 1) Decline of Waters | 8:1-5 |
| 2) Discharging of Birds | 8:6-12 |
| 3) Disembarking from Ark | 8:13-19 |
| 4) Dedication after Flood | 8:20-22 |

GENESIS Outline

- d. Decrease of Flood** **8**
- 1) Decline of Waters** **8:1-5**
 - 2) Discharging of Birds** **8:6-12**
 - 3) Disembarking from Ark** **8:13-19**
 - 4) Dedication after Flood** **8:20-22**
 - a) Sacrifice of Noah** **8:20**

8:20 Then Noah built an altar to the LORD, and took of every clean animal and of every clean bird and offered burnt offerings on the altar.

KEY TERMS

- 1. Altar - מִזְבֵּחַ (mizbeach)**
Meaning - place of slaughter
Shows - gratitude for salvation
need for sacrifice
commitment of life

8:20 Then Noah built an altar to the LORD, and took of every clean animal and of every clean bird and offered burnt offerings on the altar.

KEY TERMS

1. Altar - מִזְבֵּחַ (mizbeach)
2. Clean animals - every
costly

NEW BEGINNING

- **Historicity - 370 days (8:14)**
- **Priority - worship (8:20)**

GENESIS Outline

- d. Decrease of Flood** **8**
- 1) Decline of Waters** **8:1-5**
 - 2) Discharging of Birds** **8:6-12**
 - 3) Disembarking from Ark** **8:13-19**
 - 4) Dedication after Flood** **8:20-22**
 - a) Sacrifice of Noah** **8:20**
 - b) Acceptance of Lord** **8:21-22**

8:21 The LORD smelled the soothing aroma; and the LORD said to Himself, “I will never again curse the ground on account of man, for the intent of man’s heart is evil from his youth; and I will never again destroy every living thing, as I have done.

KEY TERMS

1. Altar - מִזְבֵּחַ (mizbeach)
2. Clean animals - every, costly
3. Smelled - word play

WORD PLAY

Noah (rest) -

נֹחַ (noach)

Smelled -

רוח (rawach)

Soothing -

נִיחֹחַ (nichoch)

Aroma -

רִיחַ (reach)

Regret (6:6) -

נחם (nacham)

Blot out (6:7) -

מחה (machah)

8:21 The LORD smelled the soothing aroma; and the LORD said to Himself, “I will never again curse the ground on account of man, for the intent of man’s heart is evil from his youth; and I will never again destroy every living thing, as I have done.

COMMITMENTS

1. No Universal Flood -

“never again”

8:21 The LORD smelled the soothing aroma; and the LORD said to Himself, “I will never again curse the ground on account of man, for the intent of man’s heart is evil from his youth; and I will never again destroy every living thing, as I have done.

NEW BEGINNING

- **Historicity - 370 days (8:14)**
- **Priority - worship (8:20)**
- **Human Nature - unchanged (8:21)**

8:21 The LORD smelled the soothing aroma; and the LORD said to Himself, “I will never again curse the ground on account of man, for the intent of man’s heart is evil from his youth; and I will never again destroy every living thing, as I have done.

COMMITMENTS

- 1. No Universal Flood -
“never again”**
- 2. No Destruction of Life
“never again”**

**8:22 “While the earth remains,
Seedtime and harvest,
And cold and heat,
And summer and winter,
And day and night
Shall not cease.”**

**8:22 “While the earth remains,
Seedtime and harvest,
And cold and heat,
And summer and winter,
And day and night
Shall not cease.”**

**8:22 “While the earth remains,
Seedtime and harvest,
And cold and heat,
And summer and winter,
And day and night
Shall not cease.”**

COMMITMENTS

- 1. No Universal Flood -**
“never again”
- 2. No Destruction of Life**
“never again”
- 3. Cycles of Earth -** **“shall not**
cease”

NEW BEGINNING

- **Historicity - 370 days (8:14)**
- **Priority - worship (8:20)**
- **Human Nature - unchanged (8:21)**
- **Sovereignty - promise (8:22)
covenant (9:9)**

GENESIS Outline

- C. Early History of Civilization** 4:1-9:29
 - 1. Decline of Civilization** 4:1-6:8
 - 2. Destruction of Civilization** 6:9-8:22
 - 3. Dispensation of Noah** 9
 - a. Directions** 9:1-7
 - 1) Dominion** 9:1-4

9:1 And God blessed Noah and his sons and said to them, “Be fruitful and multiply, and fill the earth.

IMPLICATIONS

1. God's Sovereignty
2. New beginning for man



Laid down by
Genesis Flood

Cambrian

Precambrian

ERA	PERIOD	MILLIONS OF YEARS		TYPICAL PLANTS AND ANIMALS
		START	DURATION	
CENOZOIC	PLEISTOCENE	1	1	<p>SLOTH, PHOENICUS, MAMMOTH</p>
	PLIOCENE	11	10	
	MIOCENE	25	14	
	OLIGOCENE	40	15	
	EOCENE	60	20	
	PALEOCENE	70	10	
MESOZOIC	CRETACEOUS	135	65	<p>PLEURONIA, CYCADS, PTEROSAUR, ICHTHYOSAUR, ANTIPODOSAUR</p>
	JURASSIC	180	45	
	TRIASSIC	225	45	
PALEOZOIC	PERMIAN	270	55	<p>WALLENBERGIA, NEURILENA, COCCORHACH, PELYSOSAUR, TRILOBITE, HORN CORAL, STRAIGHT NAUTILUS</p>
	PENNSYLVANIAN	310	40	
	MISSISSIPPIAN	350	40	
	DEVONIAN	400	50	
	SILURIAN	440	40	
	ORDOVICIAN	500	60	
	CAMBRIAN	600	100	
	PRECAMBRIAN	LATE	1700	
EARLY		3440	1700	

FLOOD STAGES

A. Causes of Flood

B. Inundation Stage

C. Recession Stage

1. Mountain building

2. Volcanic eruptions

3. Massive Erosion

4. Ice age

SCIENCE

- 1. Geophysics**
- 2. Paleontology**
- 3. Coal Petrology**
- 4. Petrophysics**
- 5. Geology**
- 6. Vulcanism**
- 7. Climatology**



“The underlying cause of glaciation remains in doubt ... At least 29 ‘explanations’ have been advanced to account for widespread glaciations. Most of these had little chance of survival from the 1st, but others enjoyed some degree of success until they were rendered untenable by subsequently accumulated information.”

Dr Wm L Stokes

ICE AGE

➤ Cause -

water contact with molten rocks ->

warm oceans -> more evaporation ->

more precipitation ->

more volcanic ash/gases ->

blocking of sunlight ->

accumulation of snow

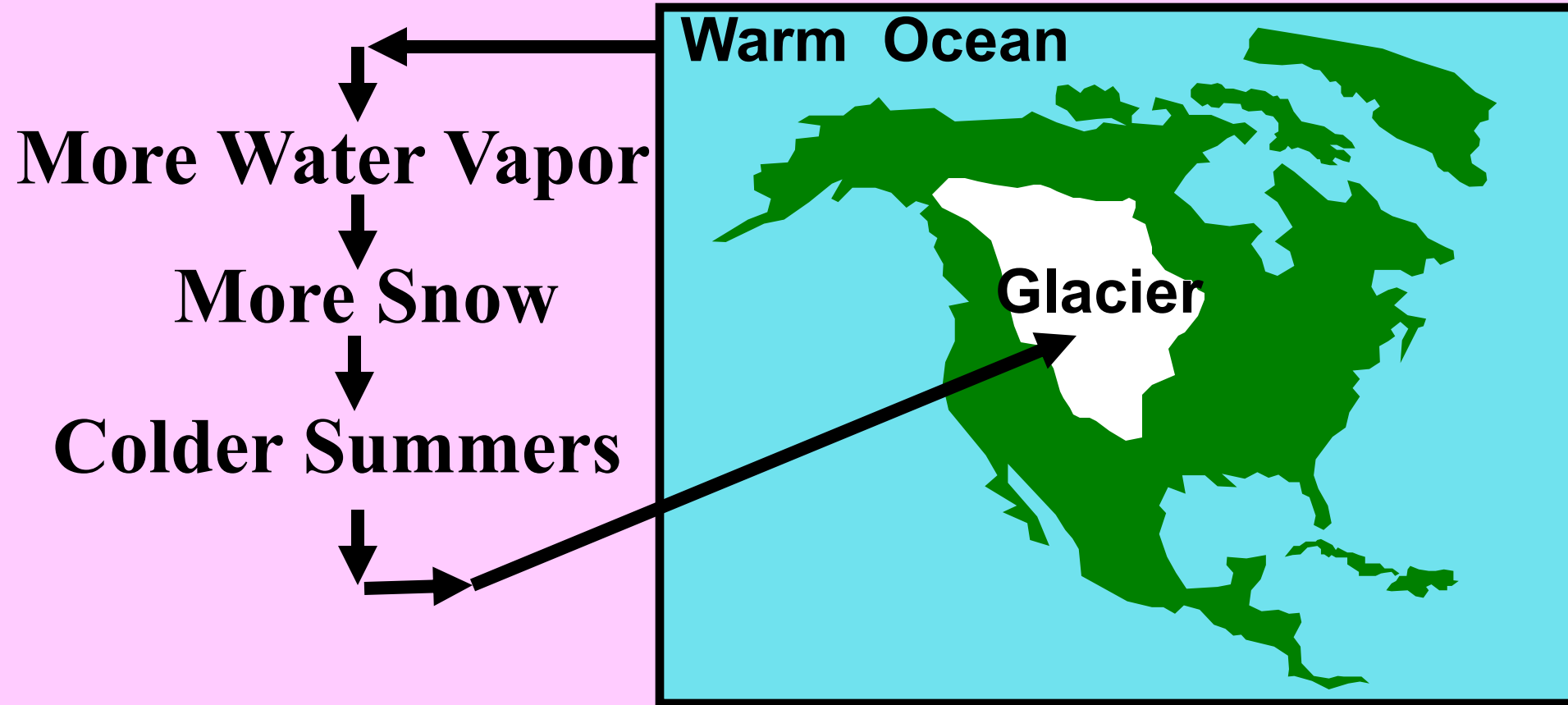
➤ Mt Pinatubo - evidence

MT PINATUBO

A large volcanic eruption with a massive ash plume rising into the sky. The plume is thick and grey, filling much of the upper half of the image. In the foreground, there are some buildings and trees, suggesting a town or village near the volcano. The sky is blue with some white clouds.

- Location - Luzon Island, Philippines
- Eruption - June 15, 1991
- Mt St Helens (1980) - 10x
- Material ejected - 2.4 mi³
15-30 million tons sulfur dioxide
- Deaths - 850
- Global temperature - - 0.7 F (2 yrs)

Flood Caused Ice Age



— *Confirmed by NOAA computer code*

FLOOD STAGES

A. Causes of Flood

B. Inundation Stage

C. Recession Stage


D. Stabilization -

1. Replenishing of Earth

2. Diminishing Catastrophes



**Elevation -
9677**



Mt St Helens - before





May 17, 1980

Mt St Helens

May 18, 1980

**Energy =
1 atomic bomb/sec
over eruption
(30,000)**





Mt St Helens - before



**Elevation -
8364**

1 mile

**200 Million cu yd
Displaced**

**250 sq mi
Damaged**

An aerial photograph showing a vast, rugged landscape of volcanic ash and rock. In the foreground, a dark, irregularly shaped lake (Spirit Lake) is nestled within a valley. The surrounding terrain is characterized by sharp ridges and deep gullies, all covered in light-colored volcanic material. In the far distance, a large, snow-capped mountain peak (Mt Rainier) rises against a clear blue sky. The overall scene is one of a desolate yet majestic volcanic environment.

Mt Rainier (14,410)

Spirit Lake

CHRONOLOGY

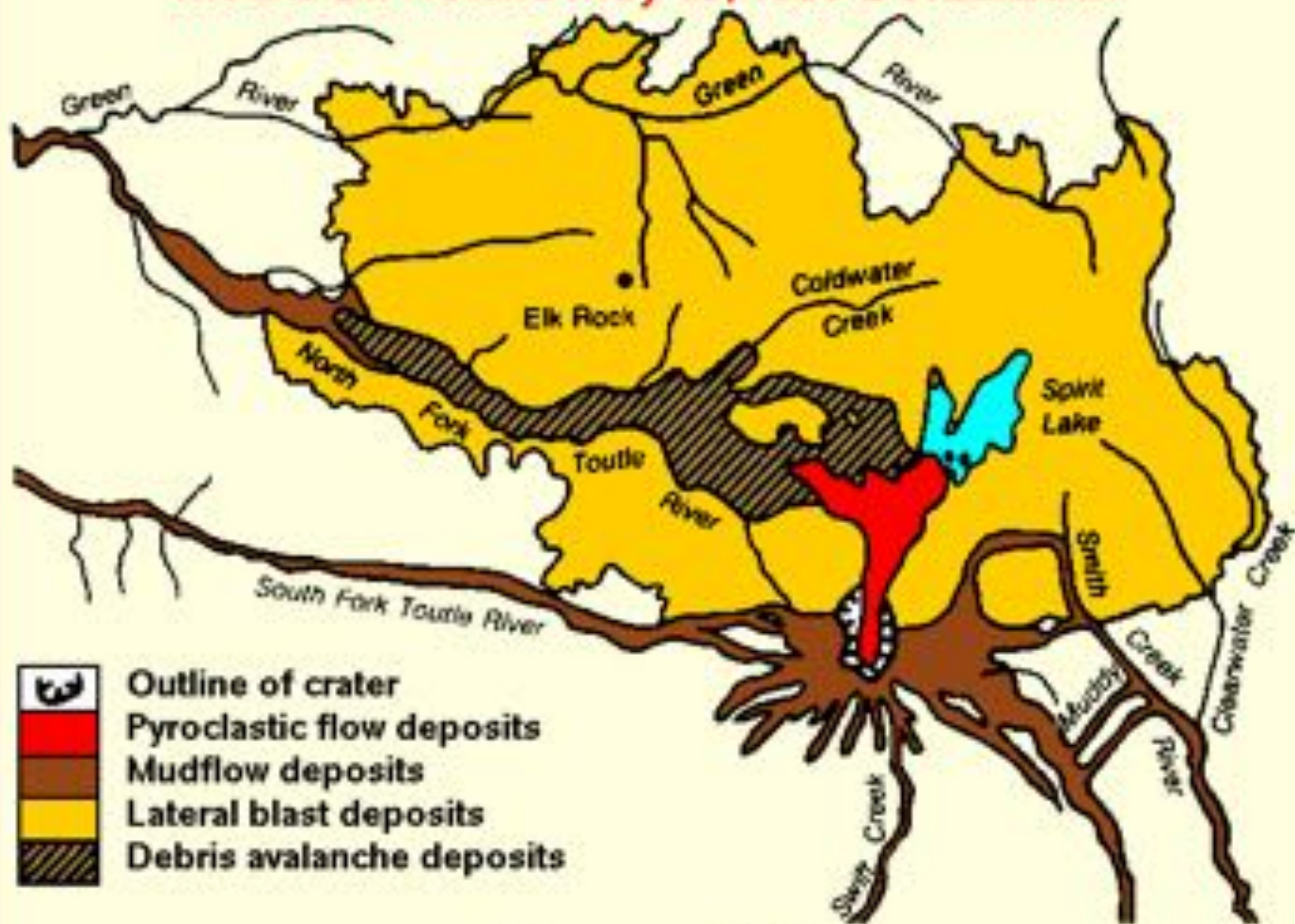
- 1. Earthquake**
- 2. Debris Avalanche**
- 3. Steam Explosion**
- 4. Giant Water Wave**
- 5. Mudflows**
- 6. Pyroclastic Flows**
- 7. Air Fall Tephra**



10 miles


2012

Mount St. Helens May 18, 1980 Devastation



- Outline of crater
- Pyroclastic flow deposits
- Mudflow deposits
- Lateral blast deposits
- Debris avalanche deposits

0 5 Miles

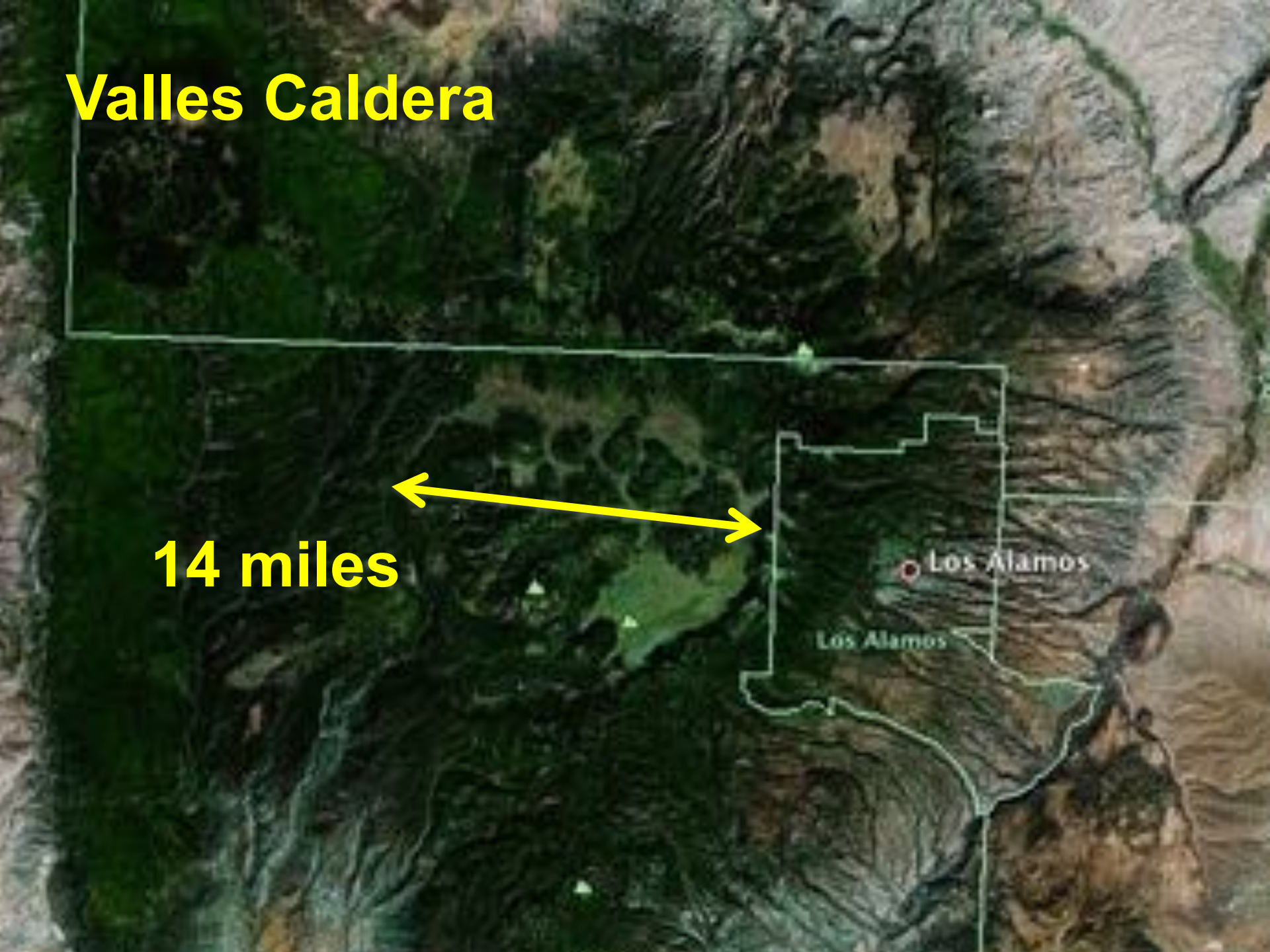


Valles Caldera

14 miles



Los Alamos
Los Alamos





Crater Lake

5 miles

Mt Mazama

Yellowstone

30 miles



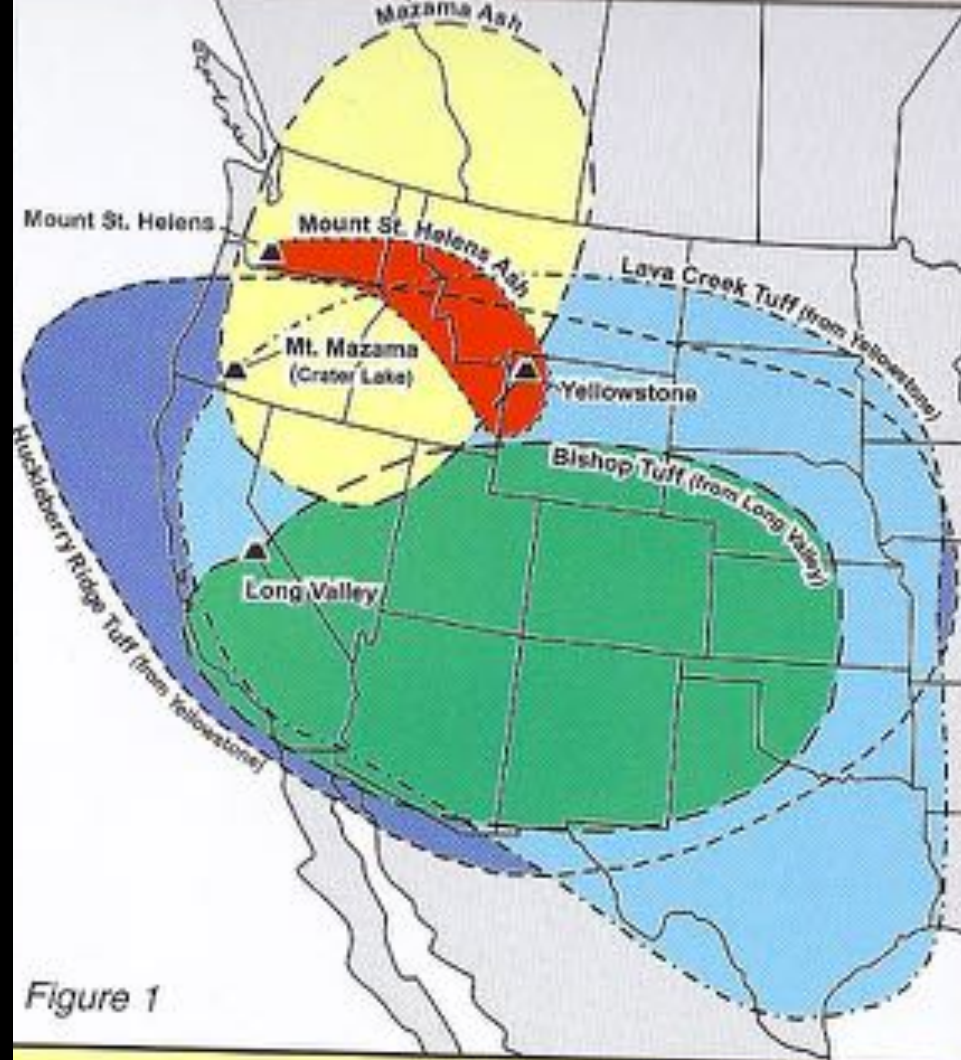
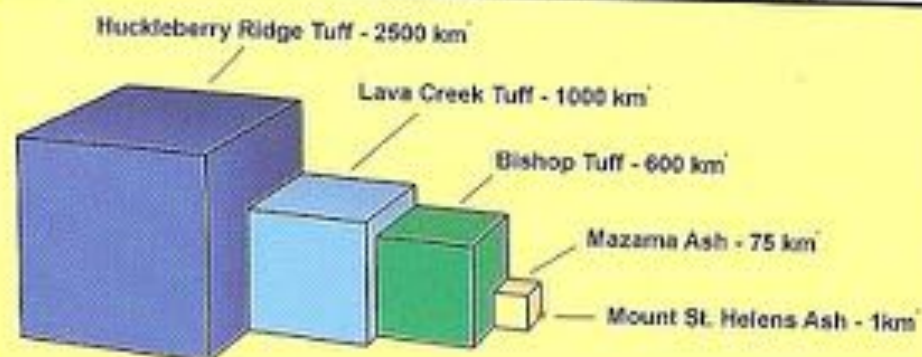



Figure 1



RAPID FORMATION



- **Erosion**
- **Sedimentation**
- **Stratification**



3/19/82

**6/12/80
(5 hrs)**

25'

**5/18/80
(air-fall
debris)**

RAPID FORMATION



- **Erosion**
- **Sedimentation**
- **Stratification**
- **Log Deposition**
- **Coal Possibly**



horizontal floating tree

upright floating tree

upright trees on bottom in different "layers"

horizontal tree on bottom

Spirit Lake

RAPID FORMATION



- **Erosion**
- **Sedimentation**
- **Stratification**
- **Log Deposition**
- **Coal Possibly**
- **Canyon**




Avg Thickness = 150'

Max. Thickness = 600'

**North Fork
Toutle River**

**Mt St Helens -
March 19, 1982**

**1/40 scale
Grand Canyon
formed**



North Fork Toutle River

SUMMARY

- 1. Massive Sediment**
- 2. Continuous Course Sediment**
- 3. Water-Transported Plant Debris**
- 4. Widespread Animal Burial**
- 5. Short Time Scale**

Sea of Galilee

The high priority is
WORSHIP of our **LORD**,
the **Judge!!!**