

**SCIENTIFIC  
EVIDENCE FOR  
GENESIS FLOOD**

# **Flood vs Historical Geology**



## **1. Scripture Evidence**

# FLOOD

➤ **Judgment -**

**Wicked**

**Universal -**

**Mankind**

**Earth**

➤ **Deliverance -**

**Righteous**

**Selective -**

**Noah's Family**

**Animals**



# GEN 6-9

1. God's Determination
2. Universal Corruption
3. Universal Destruction
4. Universal Language
5. Ark's Existence
6. Geological Upheaval
7. Covenant





# **Flood vs Historical Geology**




- 1. Scripture Evidence**
- 2. Scientific Evidence**



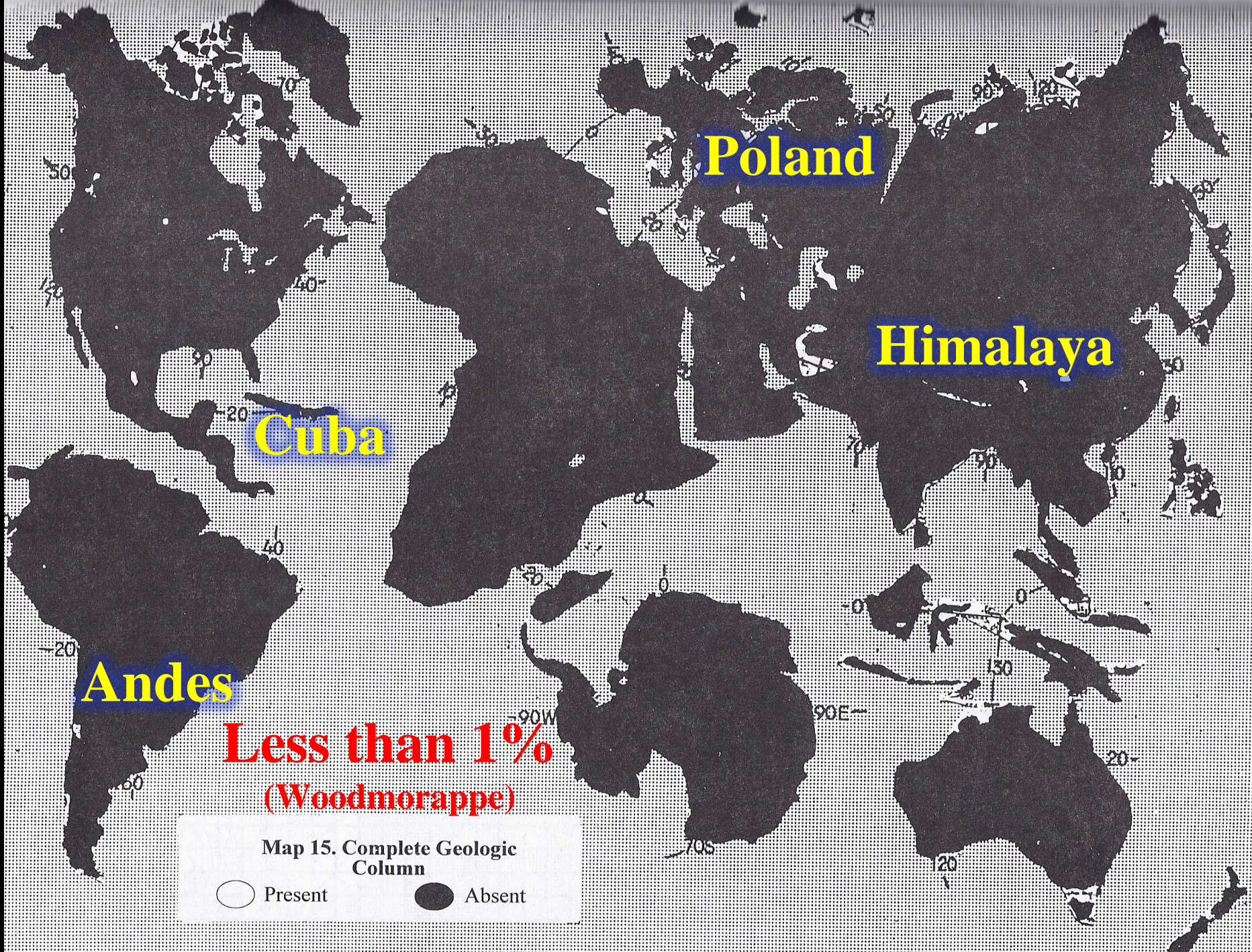
# Geological Column

## Problems

1. Theoretical  
< 1% Earth

ERA	PERIOD	MILLIONS OF YEARS		TYPICAL PLANTS AND ANIMALS
		START	DURATION	
CENOZOIC	PLEISTOCENE	1	1	
	PLIOCENE	11	10	
	MIOCENE	25	14	
	OLIGOCENE	40	15	
	EOCENE	60	20	
	PALEOCENE	70	10	
MESOZOIC	CRETACEOUS	135	65	
	JURASSIC	180	45	
	TRIASSIC	225	45	
PALEOZOIC	PERMIAN	270	55	
	PENNSYLVANIAN	310	40	
	MISSISSIPPIAN	350	40	
	DEVONIAN	400	50	
	SILURIAN	440	40	
	ORDOVICIAN	500	60	
	CAMBRIAN	600	100	
	PRECAMBRIAN	LATE	1700	
EARLY		3440	1700	





**Poland**

**Himalaya**

**Cuba**

**Andes**

**Less than 1%  
(Woodmorappe)**

Map 15. Complete Geologic Column




○ Present	● Absent
-----------	----------



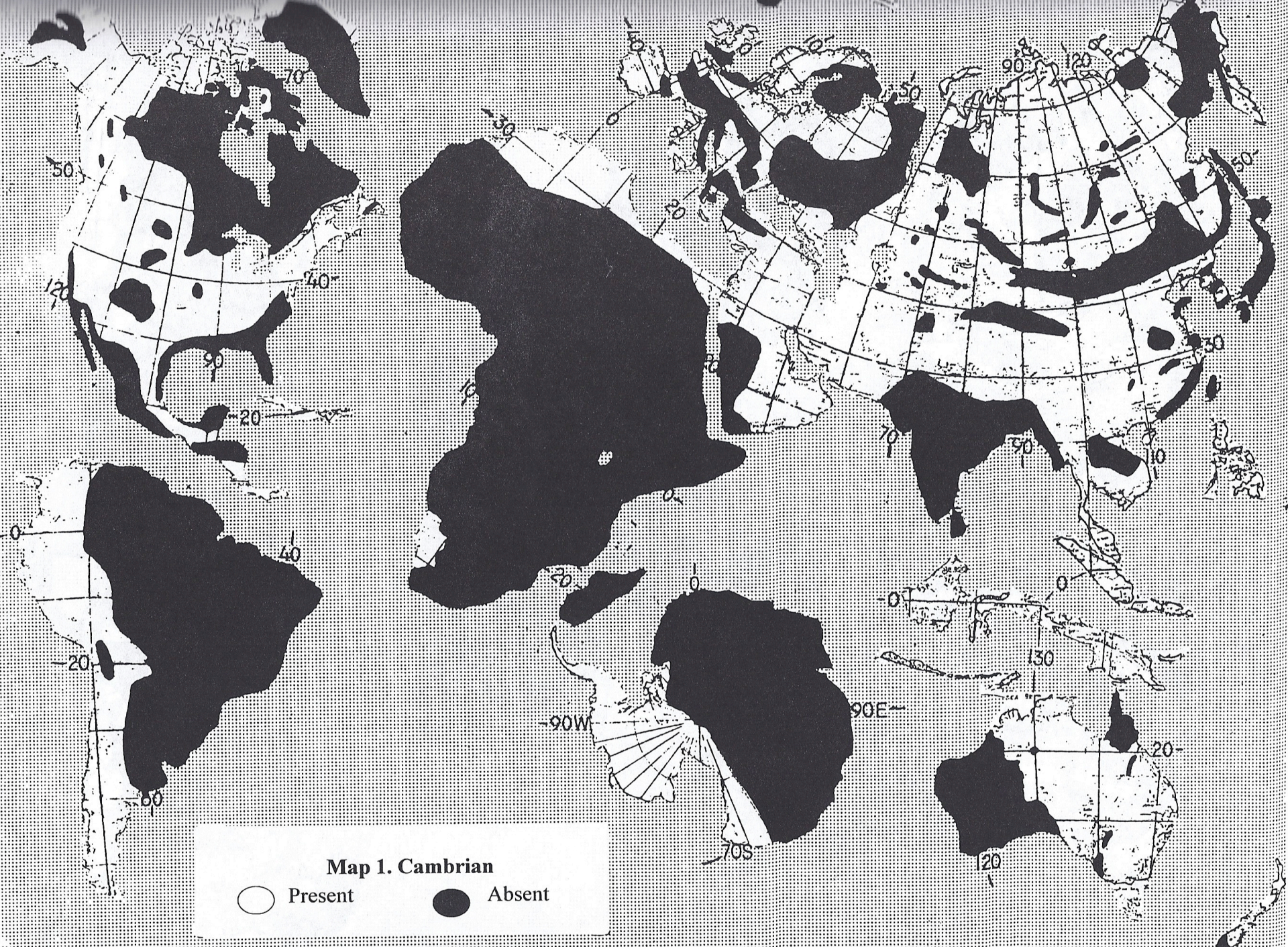
# Geological Column

## Problems

1. Theoretical  
< 1% Earth
2. Evolution
3. Missing  
66% < 5

ERA	PERIOD	MILLIONS OF YEARS		TYPICAL PLANTS AND ANIMALS
		START	DURATION	
CENOZOIC	PLEISTOCENE	1	1	
	PLIOCENE	11	10	
	MIOCENE	25	14	
	OLIGOCENE	40	15	
	EOCENE	60	20	
	PALEOCENE	70	10	
MESOZOIC	CRETACEOUS	135	65	
	JURASSIC	180	45	
	TRIASSIC	225	45	
PALEOZOIC	PERMIAN	270	55	
	PENNSYLVANIAN	310	40	
	MISSISSIPPIAN	350	40	
	DEVONIAN	400	50	
	SILURIAN	440	40	
	ORDOVICIAN	500	60	
	CAMBRIAN	600	100	
	PRECAMBRIAN	LATE	1700	
EARLY		3440	1700	





**Map 1. Cambrian**

○ Present

● Absent



# Geological Column

## Problems

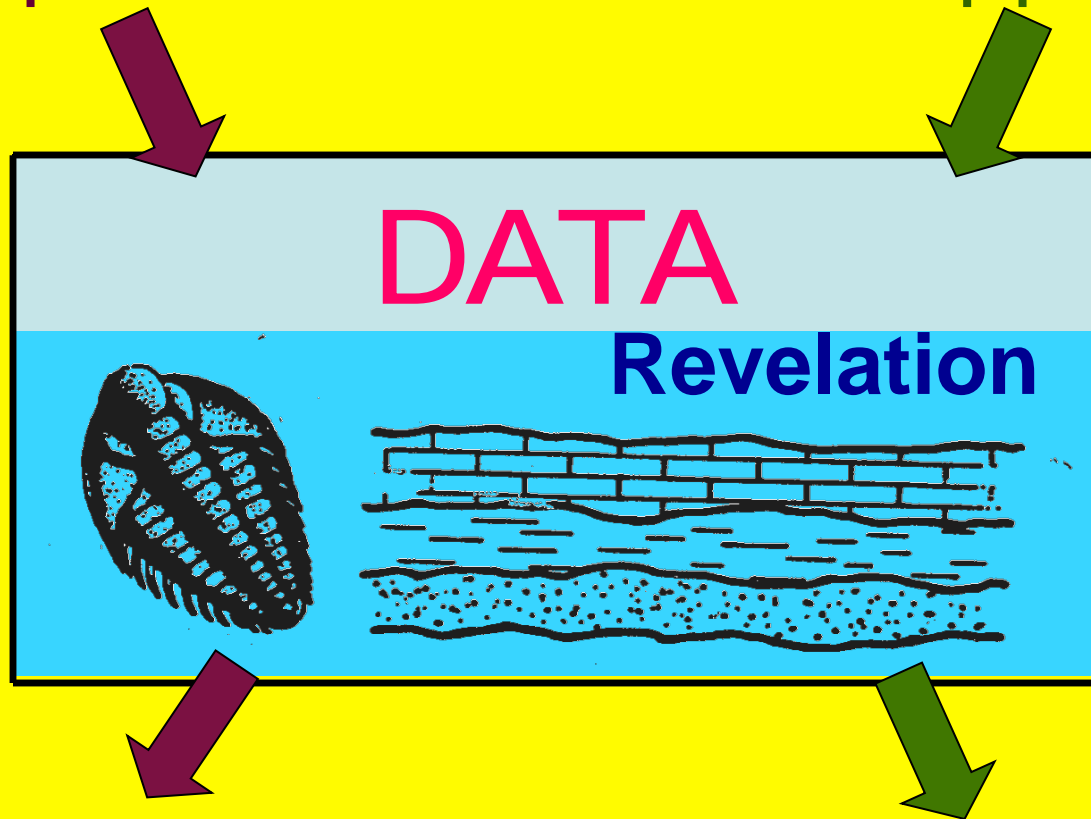
1. Theoretical  
< 1% Earth
2. Evolution
3. Missing  
66% < 5
4. Out of order  
(Jn Woodmorappe)

ERA	PERIOD	MILLIONS OF YEARS		TYPICAL PLANTS AND ANIMALS
		START	DURATION	
CENOZOIC	PLEISTOCENE	1	1	
	PLIOCENE	11	10	
	MIOCENE	25	14	
	OLIGOCENE	40	15	
	EOCENE	60	20	
	PALEOCENE	70	10	
MESOZOIC	CRETACEOUS	135	65	
	JURASSIC	180	45	
	TRIASSIC	225	45	
PALEOZOIC	PERMIAN	270	55	
	PENNSYLVANIAN	310	40	
	MISSISSIPPIAN	350	40	
	DEVONIAN	400	50	
	SILURIAN	440	40	
	ORDOVICIAN	500	60	
	CAMBRIAN	600	100	
PRECAMBRIAN	LATE	1700	1100	<p><i>Absence of fossils of multicellular life</i></p>
	EARLY	3440	1700	



Presupposition A

Presupposition B



Interpretation A

Interpretation B

# **FLOOD STAGES**

## **A. Causes of Flood**

- 1. Tectonic movements**
- 2. Fountains of deep**
- 3. 40 day rain storm**

# SCIENCE

## 1. Mid-Atlantic Ridge



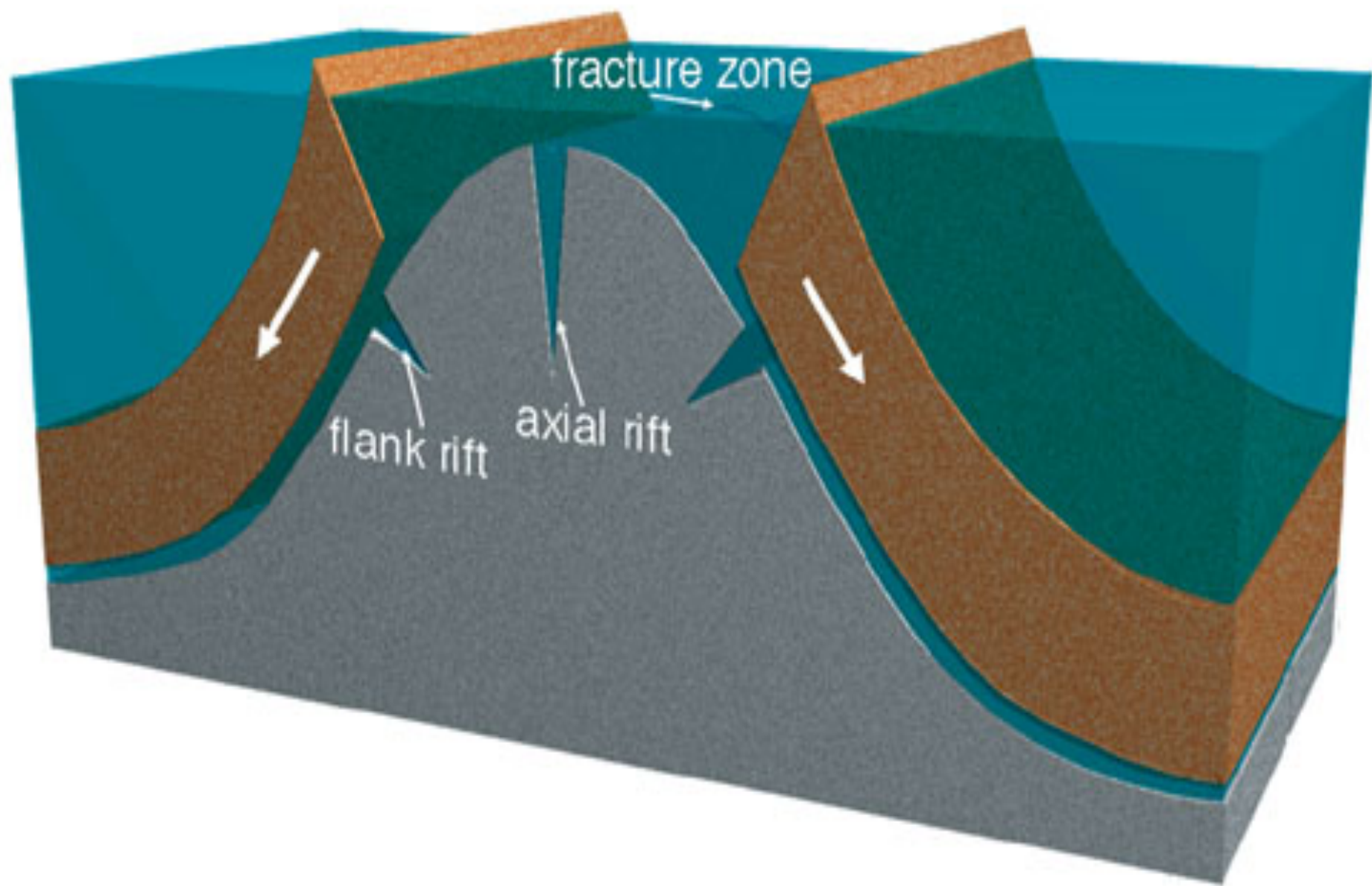


# The Flood split the continents

Plates spread in months — continental “*sprint*”, not drift



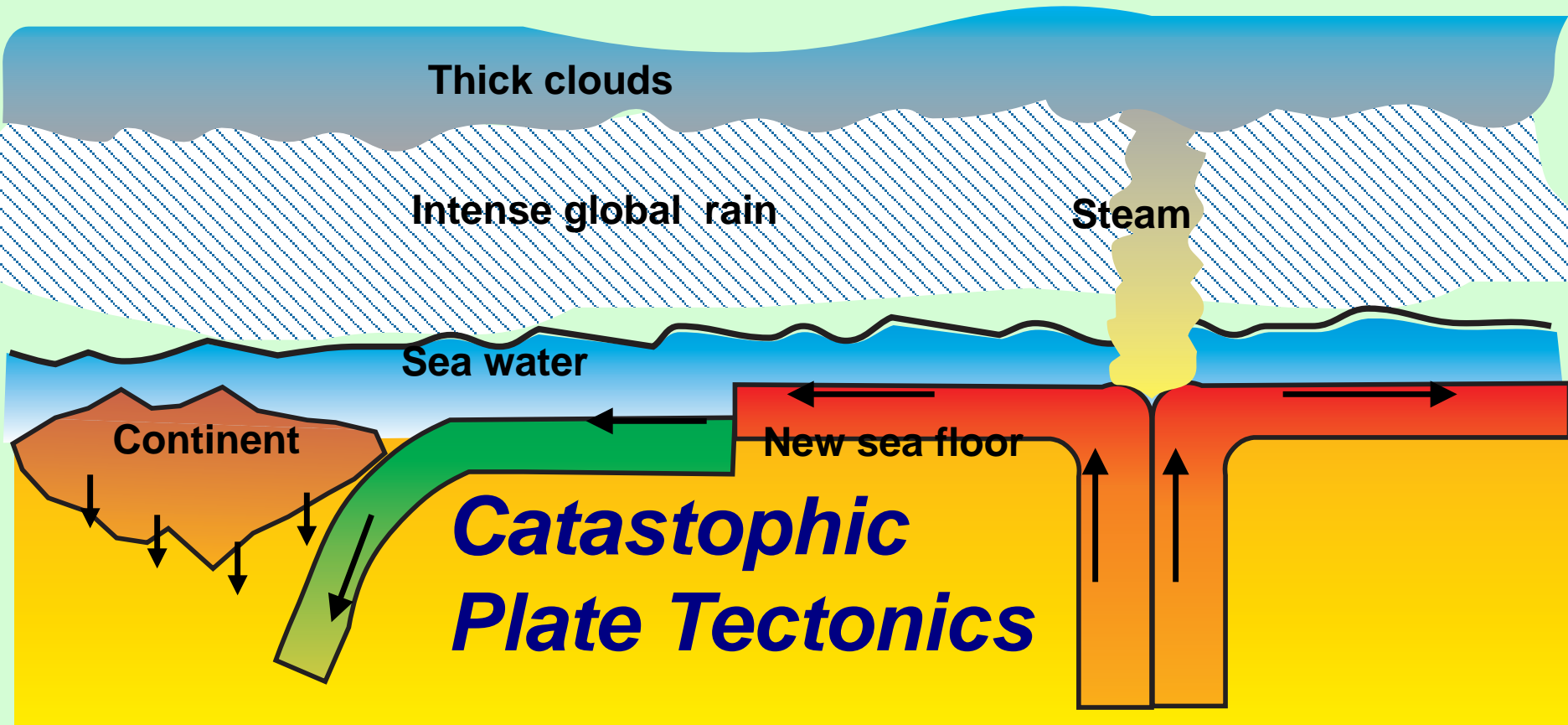




# The water came from the “the great deep”

“ all the fountains of the great deep burst open ”

— *Genesis 7:11*





# **FLOOD STAGES**

**A. Causes of Flood**

**B. Inundation Stage**

- 1. Waters prevailing**
- 2. Massive erosion**

1. RIP IT UP



2. TRANSPORT IT



3. REDEPOSIT IT



# **FLOOD STAGES**

**A. Causes of Flood**

**B. Inundation Stage**

- 1. Waters prevailing**
- 2. Massive erosion**
- 3. Sedimentation**

# SCIENCE

1. Mid-Atlantic Ridge
2. Fossils





# Geological Column

Cambrian

Precambrian

ERA	PERIOD	MILLIONS OF YEARS		TYPICAL PLANTS AND ANIMALS
		START	DURATION	
CENOZOIC	PLEISTOCENE	1	1	
	PLIOCENE	11	10	
	MIOCENE	25	14	
	OLIGOCENE	40	15	
	EOCENE	60	20	
	PALEOCENE	70	10	
MESOZOIC	CRETACEOUS	135	65	
	JURASSIC	180	45	
	TRIASSIC	225	45	
PALEOZOIC	PERMIAN	270	55	
	PENNSYLVANIAN	310	40	
	MISSISSIPPIAN	350	40	
	DEVONIAN	400	50	
	SILURIAN	440	40	
	ORDOVICIAN	500	60	
	CAMBRIAN	600	100	
	PRECAMBRIAN	LATE	1700	
EARLY		3440	1700	





**“Almost all of the fossils  
by their very manner of  
perfect preservation clearly  
show a sudden burial.”**

**Walter Lammerts**



# SCIENCE

1. Mid-Atlantic Ridge
2. Fossils
3. Fossil Graveyards



# WORLDWIDE

✓ Siberia

✓ Wyoming

✓ Alaska


✓ Utah

✓ Germany



**Dinosaur National Monument**





**Apatosaurus**

© 1999 by the Carnegie  
Museum of Natural History

# WORLDWIDE

✓ Siberia

✓ Alaska

✓ Germany

✓ Wyoming

✓ Utah

✓ Colorado

✓ California


# **SCIENCE**

- 1. Mid-Atlantic Ridge**
- 2. Fossils**
- 3. Fossil Graveyards**
- 4. Polystrate Fossils**





**Ruhr  
Germany**







**Tennessee**



**Kentucky**









# **SCIENCE**

- 1. Mid-Atlantic Ridge**
- 2. Fossils**
- 3. Fossil Graveyards**
- 4. Polystrate Fossils**
- 5. Coal & Oil**



# **CONCLUSION**

**“Most coal was formed from plant material transported and buried by marine flood waters rather than from plants which accumulated in place in swamps or peat bogs.”**

**John Baumgartner**



# **SCIENCE**

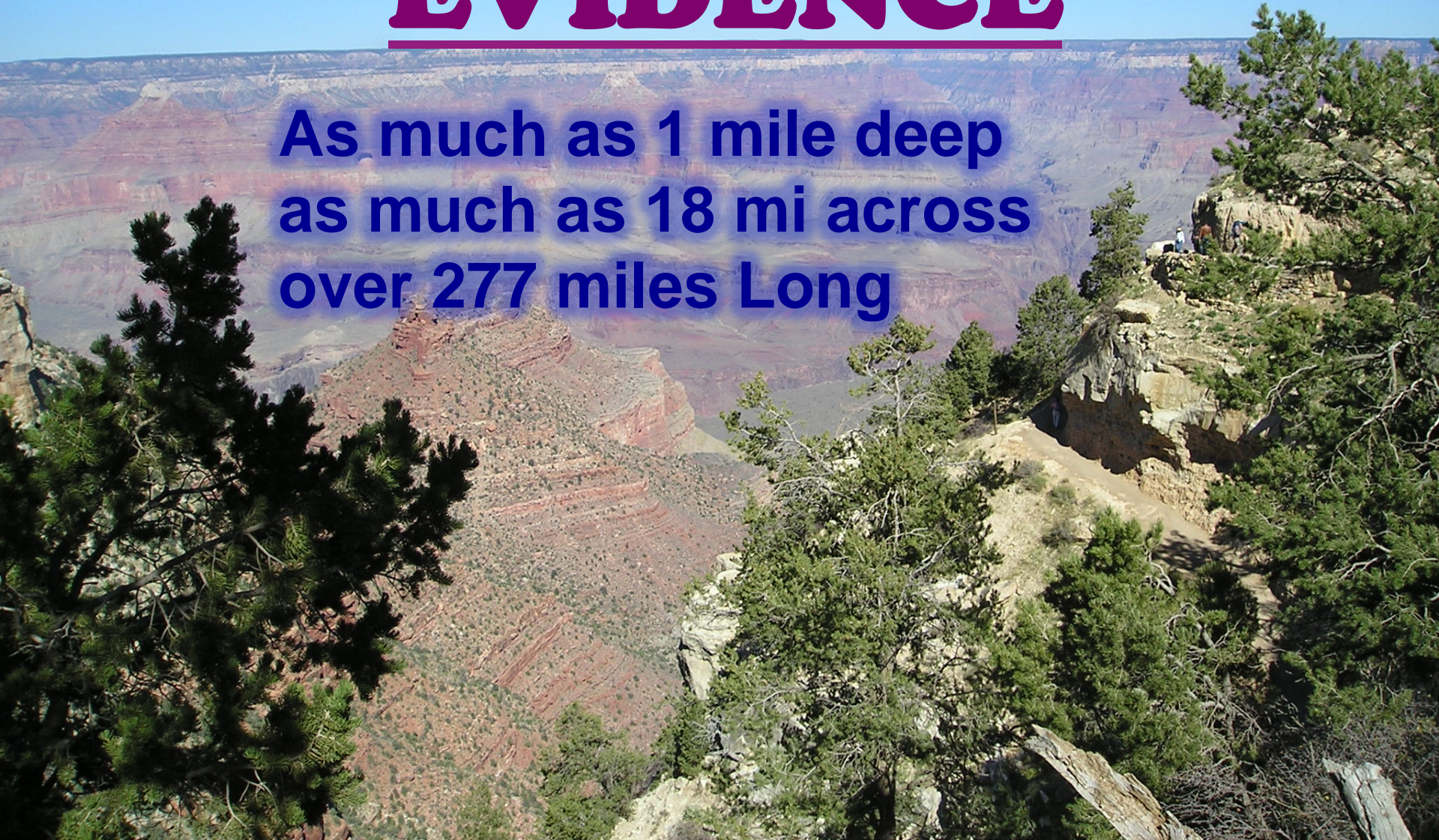
- 1. Mid-Atlantic Ridge**
- 2. Fossils**
- 3. Fossil Graveyards**
- 4. Polystrate Fossils**
- 5. Coal & Oil**
- 6. Sedimentation**





# GRAND CANYON EVIDENCE

As much as 1 mile deep  
as much as 18 mi across  
over 277 miles Long





# EVIDENCE

## 1. Massive Blankets

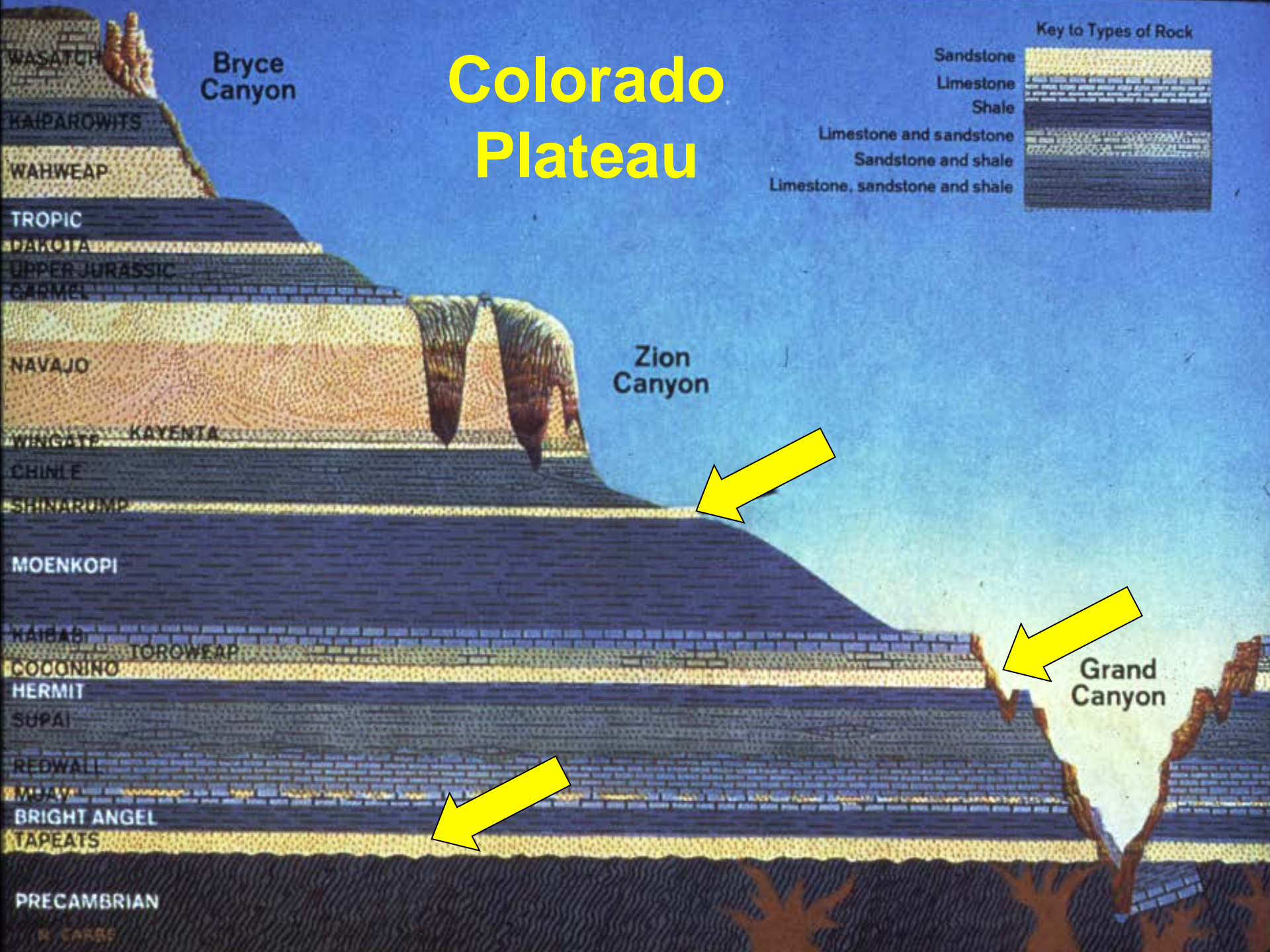




# Colorado Plateau

Key to Types of Rock

Sandstone	
Limestone	
Shale	
Limestone and sandstone	
Sandstone and shale	
Limestone, sandstone and shale	



Bryce Canyon

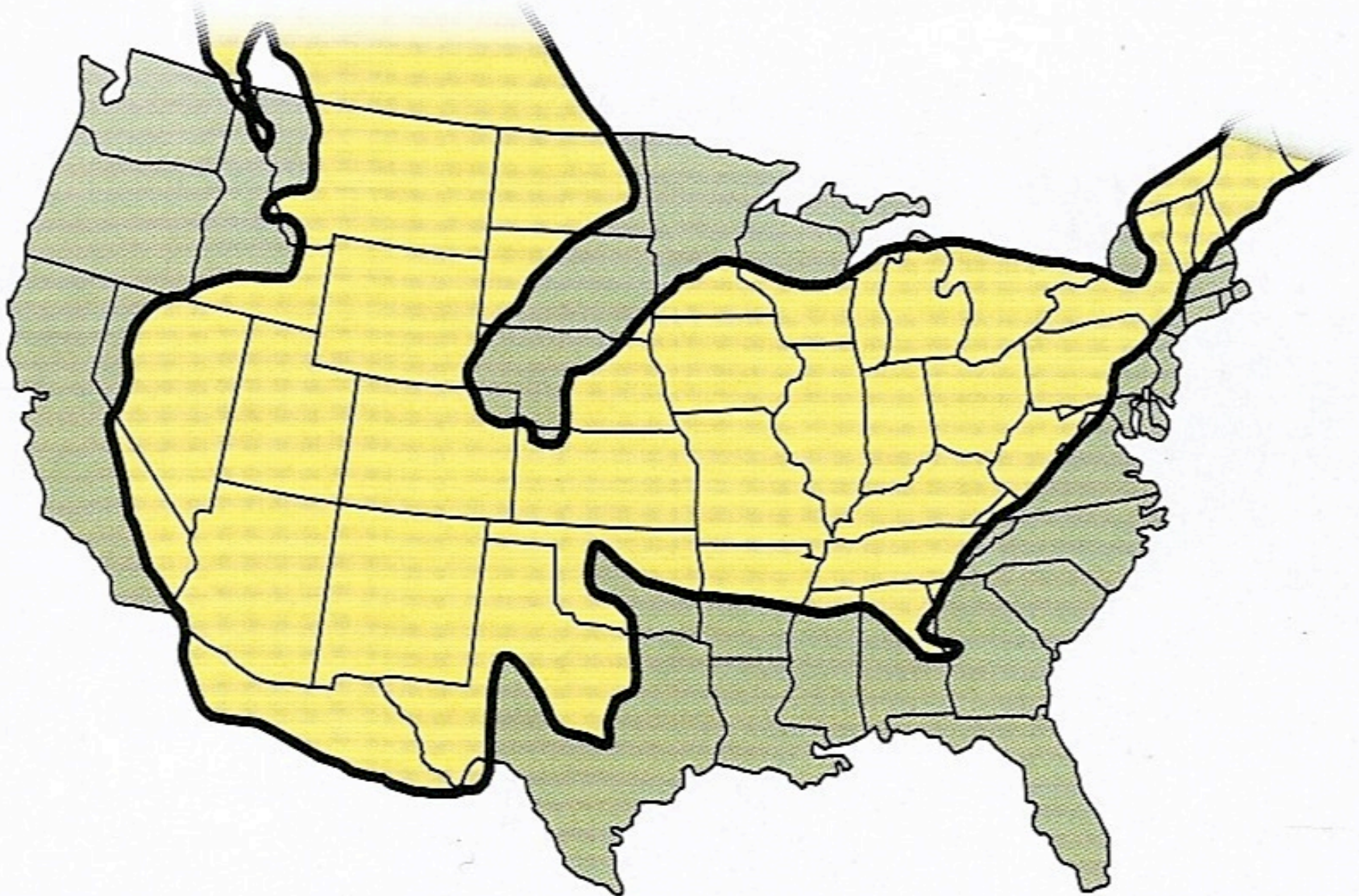
Zion Canyon

Grand Canyon





# TAPEATS SANDSTONE






# EVIDENCE

1. Massive  
Blankets
2. Cross-  
bedding







**Coconino Sandstone  
Cross-bedding**



# EVIDENCE

1. Massive  
Blankets
2. Cross-  
bedding
3. Sharp Boundaries







**Cliffs of Coconino Sandstone  
along Bright Angel Trail on  
Grand Canyon's South Rim**



**Coconino  
Sandstone**



**Hermit Shale**







**Coconino Sandstone**

**Hermit Shale**



# **EVIDENCE**

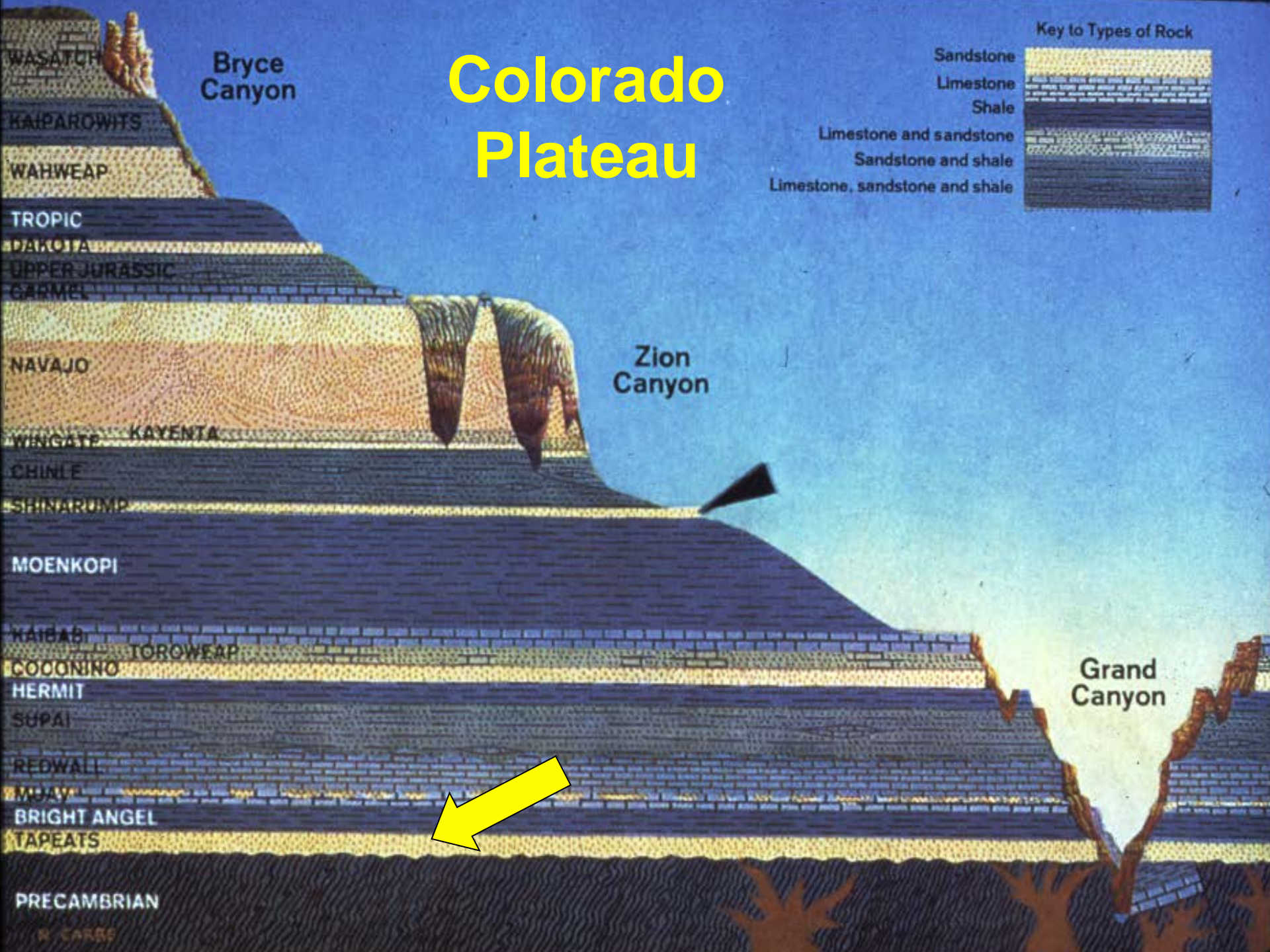
- 1. Massive  
Blankets**
- 2. Cross-  
bedding**
- 3. Sharp Boundaries**
- 4. Great Unconformity**



# Colorado Plateau

Key to Types of Rock

Sandstone	
Limestone	
Shale	
Limestone and sandstone	
Sandstone and shale	
Limestone, sandstone and shale	









**Sedimentary -  
Limestone,  
Sandstone, Shale**

**Great  
Unconformity**



**Basement Rock -  
Granite & Schist**







# **FLOOD STAGES**

**A. Causes of Flood**

**B. Inundation Stage**

**C. Recession Stage**

**1. Mountain building**



**“The cause of the deformation of the earth's outer layers & the consequent building of mountains still effectively evades an explanation.”**

**AJ Eardley**



# **FLOOD STAGES**

**A. Causes of Flood**

**B. Inundation Stage**

**C. Recession Stage**

**1. Mountain building**

**2. Volcanic eruptions**

**3. Massive Erosion**



# **EVIDENCE**

- 1. Massive  
Blankets**
- 2. Cross-  
bedding**
- 3. Sharp Boundaries**
- 4. Great Unconformity**
- 5. Folding**











# **FLOOD STAGES**

**A. Causes of Flood**

**B. Inundation Stage**

**C. Recession Stage**

**1. Mountain building**

**2. Volcanic eruptions**

**3. Massive Erosion**

**4. Ice age**

**5. Stabilization**



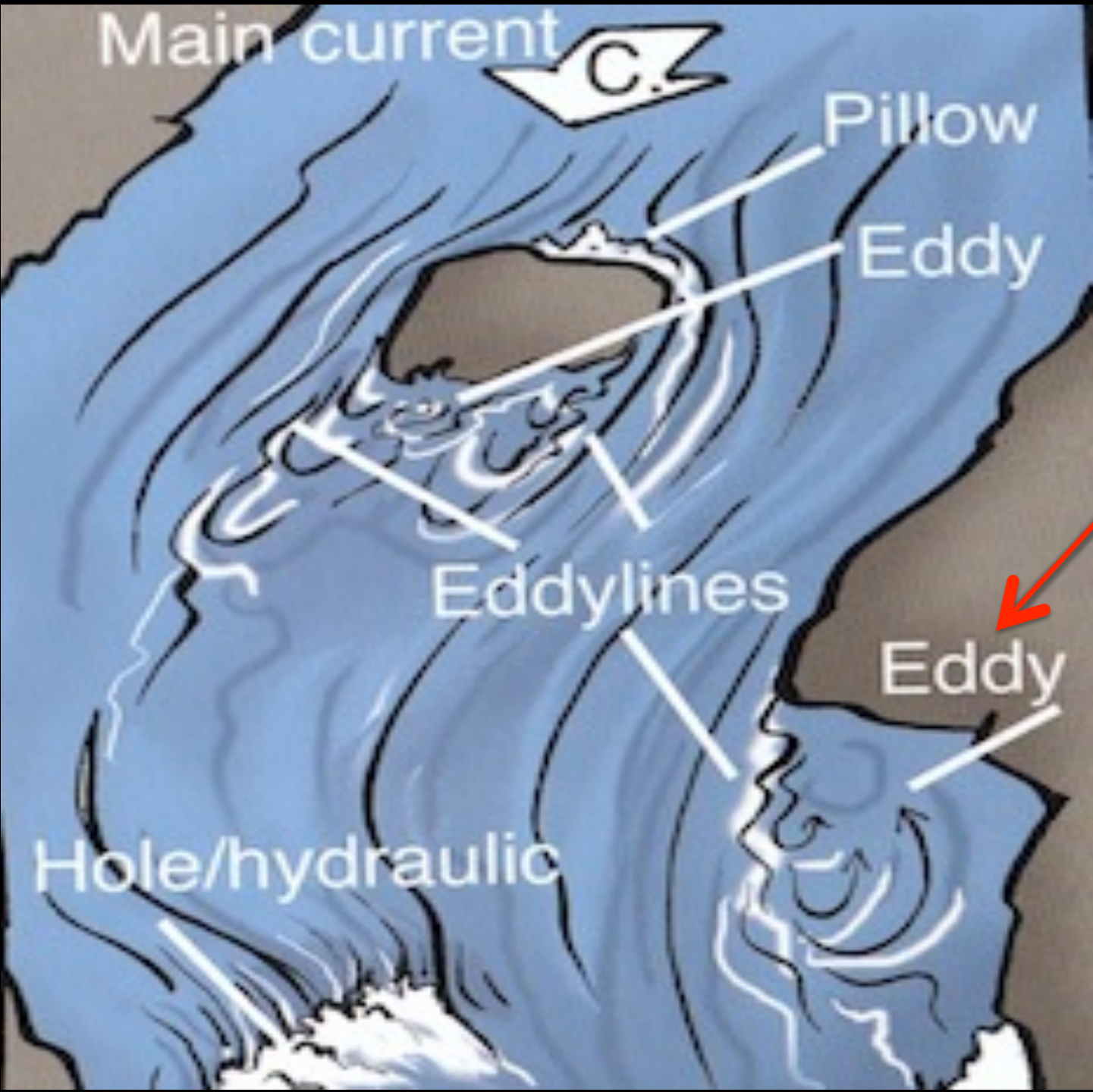
# EVIDENCE

1. Massive Blankets
2. Cross-bedding
3. Sharp Boundaries
4. Great Unconformity
5. Folding
6. Amphitheaters











# **SCIENCE**

- 1. Mid-Atlantic Ridge**
- 2. Fossils**
- 3. Fossil Graveyards**
- 4. Polystrate Fossils**
- 5. Coal & Oil**
- 6. Sedimentation**
- 7. Catastrophes**








**Elevation -  
9677**







**May 17, 1980**





# **Mt St Helens**

**May 18, 1980**

**Energy =  
1 atomic bomb/sec  
over eruption  
(30,000 total)**





# Mt St Helens – before







**Elevation -  
8364**

**1 mile**

**200 Million cu yd  
Displaced**

**250 sq mi  
Damaged**

**Mt Rainier (14,410)**

**Spirit Lake**

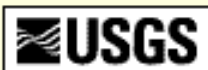
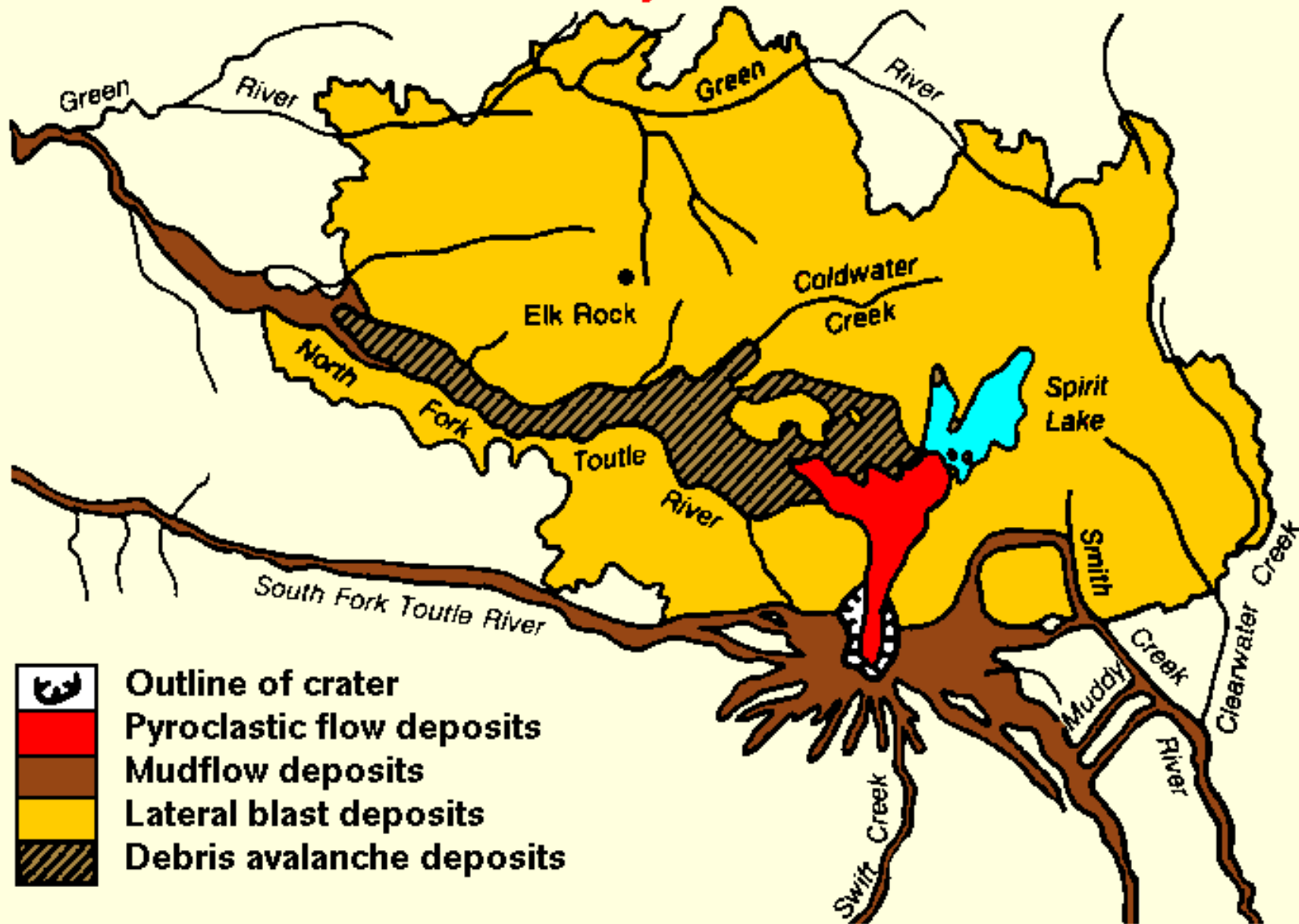




**10 miles**

**2012**

# Mount St. Helens May 18, 1980 Devastation





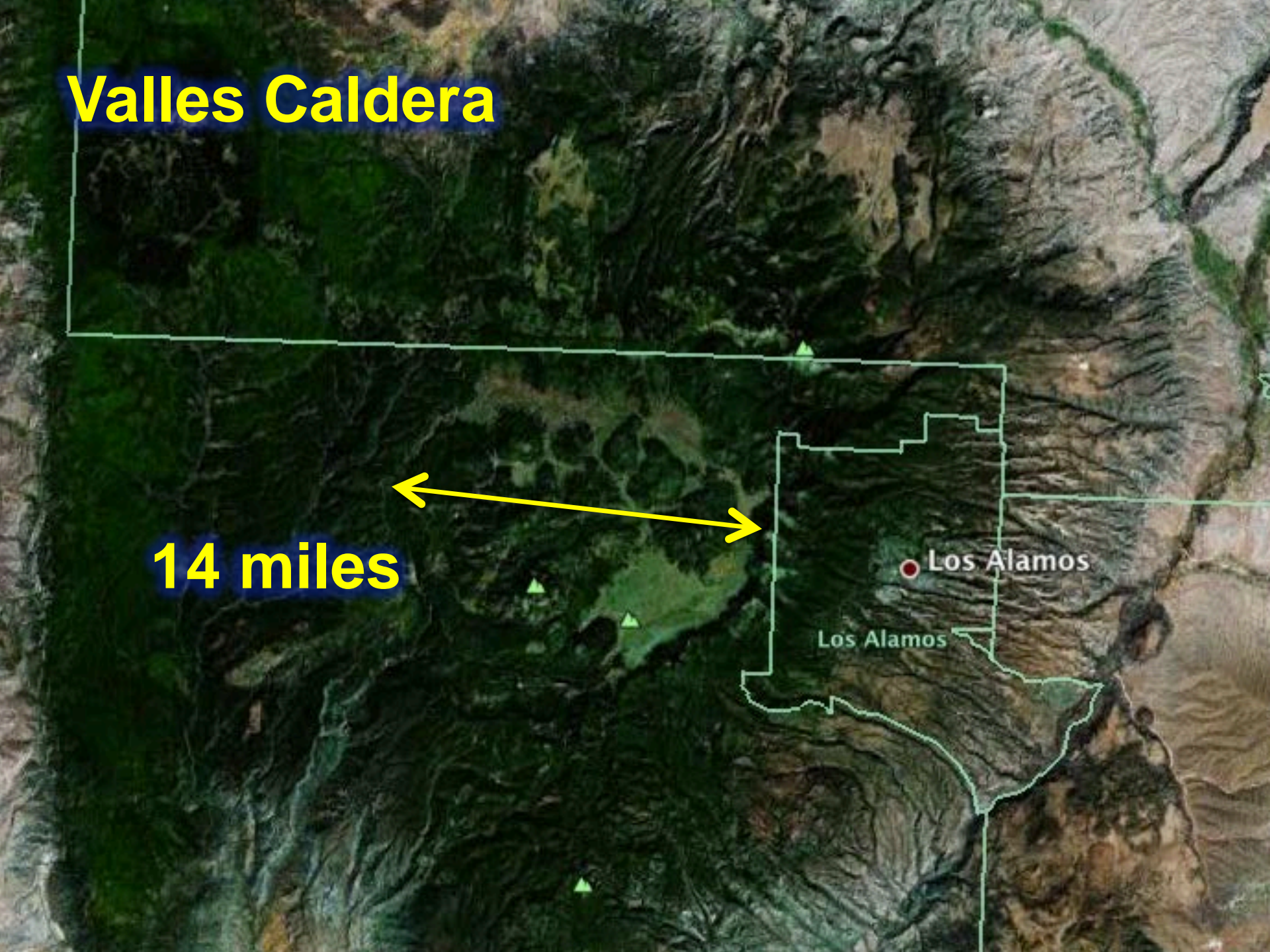
**Valles Caldera**

**14 miles**



Los Alamos

Los Alamos




# RAPID FORMATION



- **Erosion**
- **Sedimentation**
- **Stratification**





**3/19/82**

**6/12/80  
(5 hrs)**

**25'**

**5/18/80  
(air-fall  
debris)**



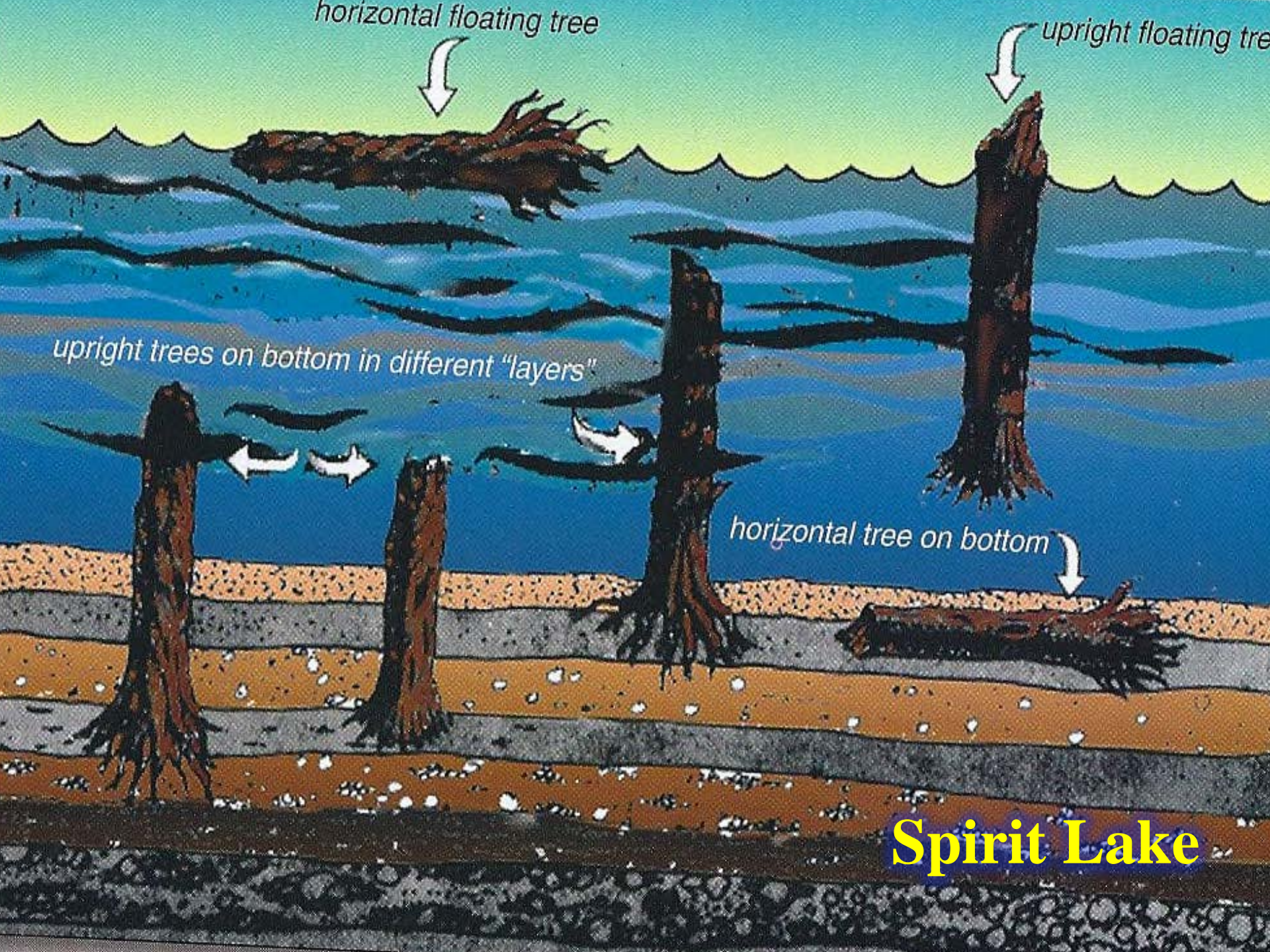
# **RAPID FORMATION**

---



- **Erosion**
- **Sedimentation**
- **Stratification**
- **Log Deposition**





horizontal floating tree

upright floating tree

upright trees on bottom in different "layers"

horizontal tree on bottom

**Spirit Lake**



# RAPID FORMATION



- **Erosion**
- **Sedimentation**
- **Stratification**
- **Log Deposition**
- **Coal Possibly**
- **Canyon**







**Avg Thickness = 150'**

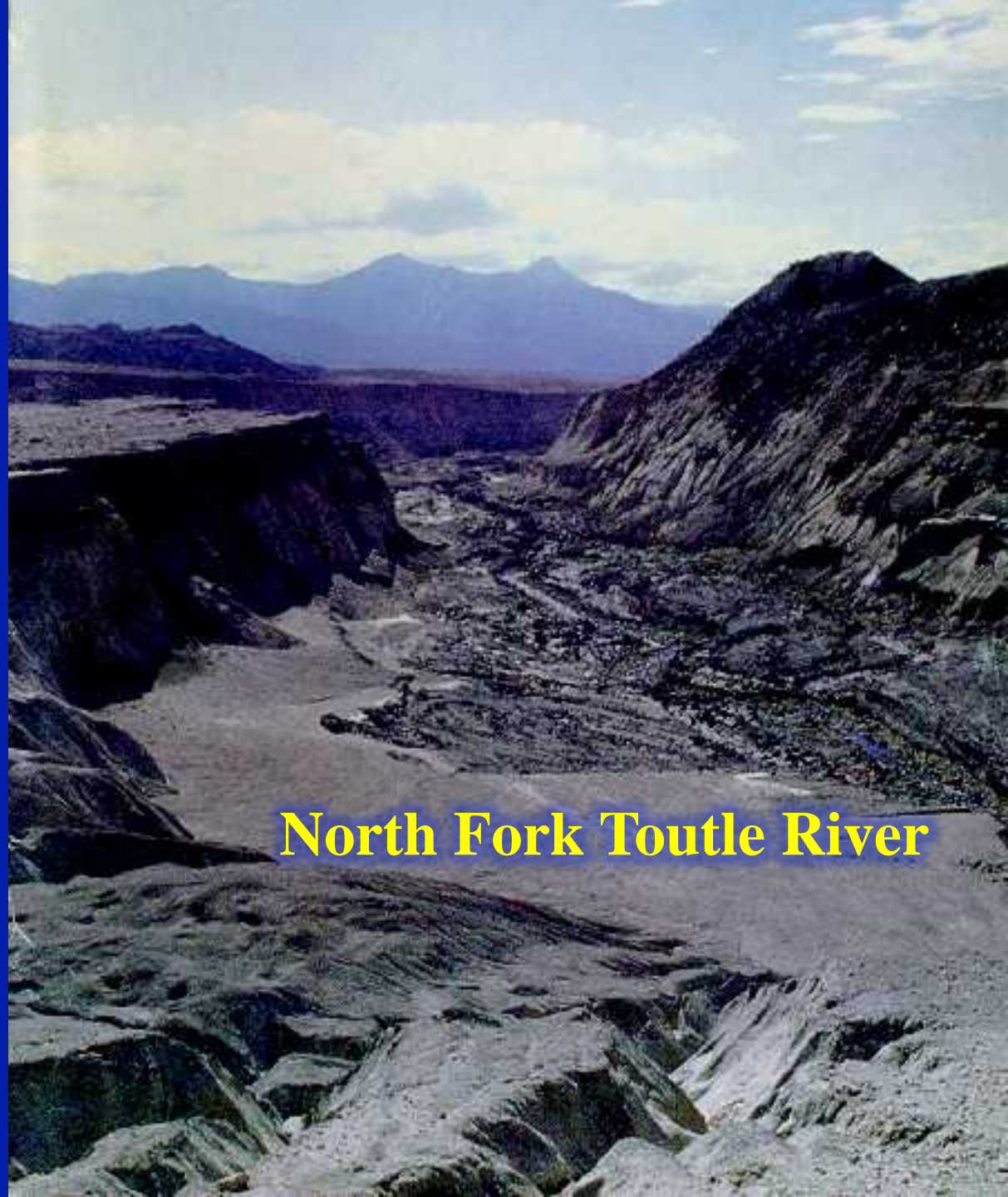
**Max. Thickness = 600'**

**North Fork  
Toutle River**



**Mt St Helens -  
March 19, 1982**

**1/40 scale  
Grand Canyon  
formed**



**North Fork Toutle River**

# **WHY EVOLUTION?**

➤ **If God is Creator, then all men stand accountable to Him.**



➤ **If the Flood is historical, then all men will face God as Judge.**